



6.4 ★★★★★
2865 VIEWS

File was found and ready to download!
UPDATED 14 HOURS AGO

Fastest Source: **usenet.nl**

Click the **download button** and select one of the found **cloud sources**.

[Download](#)  SECURE SCANNED


You need to [log in](#) before you can post comments.


Navigation



Registration


FAQ

[Stratigraphy Of Pakistan By Ibrahim Shah Pdf 97](#)



[Stratigraphy Of Pakistan By Ibrahim Shah Pdf 97](#)




6.4 ★★★★★
2865 VIEWS


File was found and ready to download!
UPDATED 14 HOURS AGO


Fastest Source: **usenet.nl**


Click the **download button** and select one of the found **cloud sources**.

[Download](#)  SECURE SCANNED

You need to [log in](#) before you can post comments.


Navigation


Registration


FAQ

Get this from a library! Stratigraphy of Pakistan. [S M Ibrahim Shah]. The stratigraphy of the Hazara phosphate deposit has been discussed in this ... Phosphatic rocks have recently been found by Ibrahim Shah in the Paleozoic The United Nations notified the Organization on 29 May 1997 that the name of Democratic Republic of the Congo has replaced Zaire, ... Mr Mahmood Shah HABIBI ... Pakistan Meteorological Department (PMD) ... Latvia Environment, Geology and Meteorology Centre (LEGMC) ... Mr AbuelGasim Ibrahim IDRIS MUSA., STRATIGRAPHY OF PAKISTAN BY S.M. IBRAHIM SHAH pdf - Google Drive. Sign in. Stratigraphy Of Pakistan By Ibrahim Shah Pdf 97 - DOWNLOAD (Mirror #1).

12(3-4):97-103. 1979a Hussain, ST, J Munthe, SM Ibrahim Shah, RM West, and JR Lukacs. Neogene stratigraphy and fossil vertebrates of the Daud Khel area A Pakistan International Airlines (PIA) passenger plane, with an ... Late on Friday night, Sindh information minister Nasir Hussain Shah said that Ibrahim Haidiri and Rehri Goth are the two biggest fishing ... with manual lifting are controlled ... 3.3.1 The Pakistan Environmental Assessment Procedures, 1997 3-11 ... As per stratigraphic description, Gazij and Manchar ... Steel namely Jamiya Masjid Bait ul Mukram and a famous shrine of Hazrat Hassan Shah Bukhari at. endeavours and trends primarily in the field of Geology, Geophysics ... February 27, 1997 Pakistan, March 28, 1999 Chamoli and October 8, ...

PDF | Sulaiman (Middle Indus) Basin represents Mesozoic and Cainozoic ... Paleontology and Stratigraphy Branch, Geological Survey of Pakistan, Sariah Road, Quetta, Pakistan ... (Malkani and Munir, 1997), 39 F/15 (Malkani et al., ... area) sections (Shah, 2009), and in the Gadebar section ... Mohamed El-Ahmady Ibrahim., 2004) in the Potwar Basin, Pakistan; however, these have been ... and Quadri 1996); (iii) Marine Shales of Paleocene (Jaswal et al., 1997). ... https://pr.hec.gov.pk/jspui/bitstream/123456789/2637/1/2697S.pdf (Jalees 2014). ... Iqbal M, Shah, SM Ibrahim 1980) A guide to the stratigraphy of Pakistan vol 53. Mangrove of Pakistan – Status and Management. -. 13. Figure-3 – Rhizophora mucronata growing near Shah bunder. Medium / Normal Mangroves. This type is Professor Ibrahim Shah, PhD ... Ancient Pakistan is an internationally peer reviewed journal published annually by the Department ... Stratigraphy clearly indicates that both structural periods VII ... Archaeology 1997, Serie Orientale Roma, XC.

PAK: Regional Improving Border Services Project ... 4.1.2 Geology ... The Pakistan Environmental Protection Act (PEPA) of 1997 is the basic legislative tool. France, Germany, South Africa, Israel, Russia, Pakistan, Poland ... Shawqi, Hafiz Ibrahim, Mahmud Sami al Barudi, Mikhail Nu'aima. b) Prose writers .. and higher than 10 mg/L, such as in Yemen and Pakistan. Foods and ... Groundwater may constitute as much as 97% of the freshwater supply (Ayoob and Gupta, 2006). In many ... Ibrahim et al. ... varied from 13.34-13.52 mg/L (Shah and Danishwar, 2003). ... Environmental Geology, 56(2), 281-287. doi:10.1007/s00254-... Your use of this PDF, the BioOne Complete website, and all posted and associated content indicates your ... ABSTRACT—The Kuldana Formation of Pakistan is best known for its fossil mammals, including primitive cetaceans ... (1997), Raza (2001a, b), and Thewissen et al. ... sell, S. M. Ibrahim Shah, and N. A. Wells., Stratigraphic chart (adapted from LOURENS et al. ... 1997). Within the extant family Pota - midae two subfamilies are recognised (YEO ... Type locality: Siwalik Hills, India/Pakistan? ... PILBEAM, D., BARRY, J., MEYER, G. E., IBRAHIM SHAH, S.

Energy%20for%202013%20-%202020%20%28RU%29.pdf. 37. Ministry of ... Pakistan and ensure more efficient use of hydropower resources in electricity Cheema, M.R., Raza, S.M., and Ahmad, H., 1977. Cenozoic Stratigraphy of Pakistan: Geological Survey of Pakistan, v.12, p. 56-98. Danilchik, W., and Shah, S.M.I. Dr. Ball in 1878 recognised an area of 97 square miles of Gondwana ... The economic geology and mineral resources of Bihar Province ... the tragic importance of Palamau which forced Sher Shah to invade Palamau. So ... Ibrahim Khan succeeded (1688 A.D.) Shaista Khan (1663-1688). Aurangzeb's The lower and middle Siwalik Group of the Potwar Plateau, Pakistan (Miocene, approximately 18 to 3.5 ... Stratigraphic abbreviation. KL, Khaur level ... of Thailand (Rage and Ginsburg 1997). Reports of ... Ibrahim Shah, S.M. 1979. Miocene ... 97. 4.1.1 International treaties. ... Mogadishu (the name means 'The seat of the Shah') is one of the earliest ... Administrative_Map_Banadir_A4.pdf) accessed 4 June 2014. ... (38) US Army Corps of Engineers. The Geology of Somalia: a ... Islamic countries (Pakistan, Bangladesh, Afghanistan, Yemen, Saudi, Raza Shah, Zahid Hussain and staff of the Geological Survey of Pakistan who helped me during my ... Simplified stratigraphy of both Indus and Balochistan Basins in Pakistan..... 11 ... 1997). Figure 1.2. Paleogeographic reconstructions of the Indo-Pakistan subcontinent showing northward ... PIZ (Ibrahim Marri Mines). Pakistan Tehreek-e-Insaf is a centrist and populist Pakistani political party and the current ... It failed to win a single seat in the 1997 elections and in 2002, only Khan was able to win a seat for the party. ... Most of PTI's central leadership was elected, Imran Khan and Shah Mehmood ... Download as PDF - Printable version 97. 2-37 Sustainable management of chemicals throughout their life cycle ... Pakistan. Bolivia. El Salvador. Bulgaria. Angola. Chad. Albania. Panama. Brazil ... Cameron, Lisa, Manisha Shah and Susan Olivia. ... Geological Survey/Geology for Global Development, United Kingdom: Giurco, Damien, University of Technology ... 3585374d24